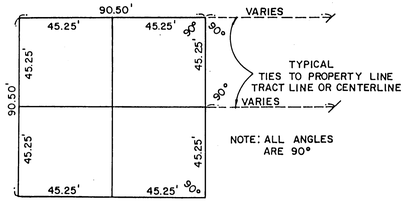

TYPICAL LOT LAYOUT
N.T.S.

A PLAT OF

PARCEL 62-A AT THE MEADOWS

BEING PLAT NO. 57 OF MARTIN DOWNS A P.U.D. ALSO BEING A REPLAT OF PARCEL 62 AT THE MEADOWS BEING PLAT NO. 54 OF MARTIN DOWNS A P.U.D. AS RECORDED IN P.B. 12, PG. 17, PUBLIC RECORDS OF MARTIN COUNTY, LYING IN SECTION 12, TOWNSHIP 38 SOUTH, RANGE 40 EAST, MARTIN COUNTY, FLORIDA.

SHEET 3 OF 4 OCTOBER, 1990

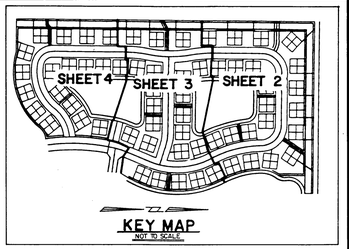

I, MARSHA STILLER, CLERK OF THE CIRCUIT COURT OF MARTIN COUNTY, FLORIDA, HEREBY CERTIFY THAT THIS PLAT WAS FILED FOR RECORD IN PLAT BOOK 12, PAGE 78, MARTIN COUNTY, FLORIDA, PUBLIC RECORDS. THIS 4TH DAY OF February A.D. 1991.

MARSHA STILLER, CLERK OF CIRCUIT COURT
MARTIN COUNTY, FLORIDA

BY: _____
DEPUTY CLERK

FILE NO.
866872

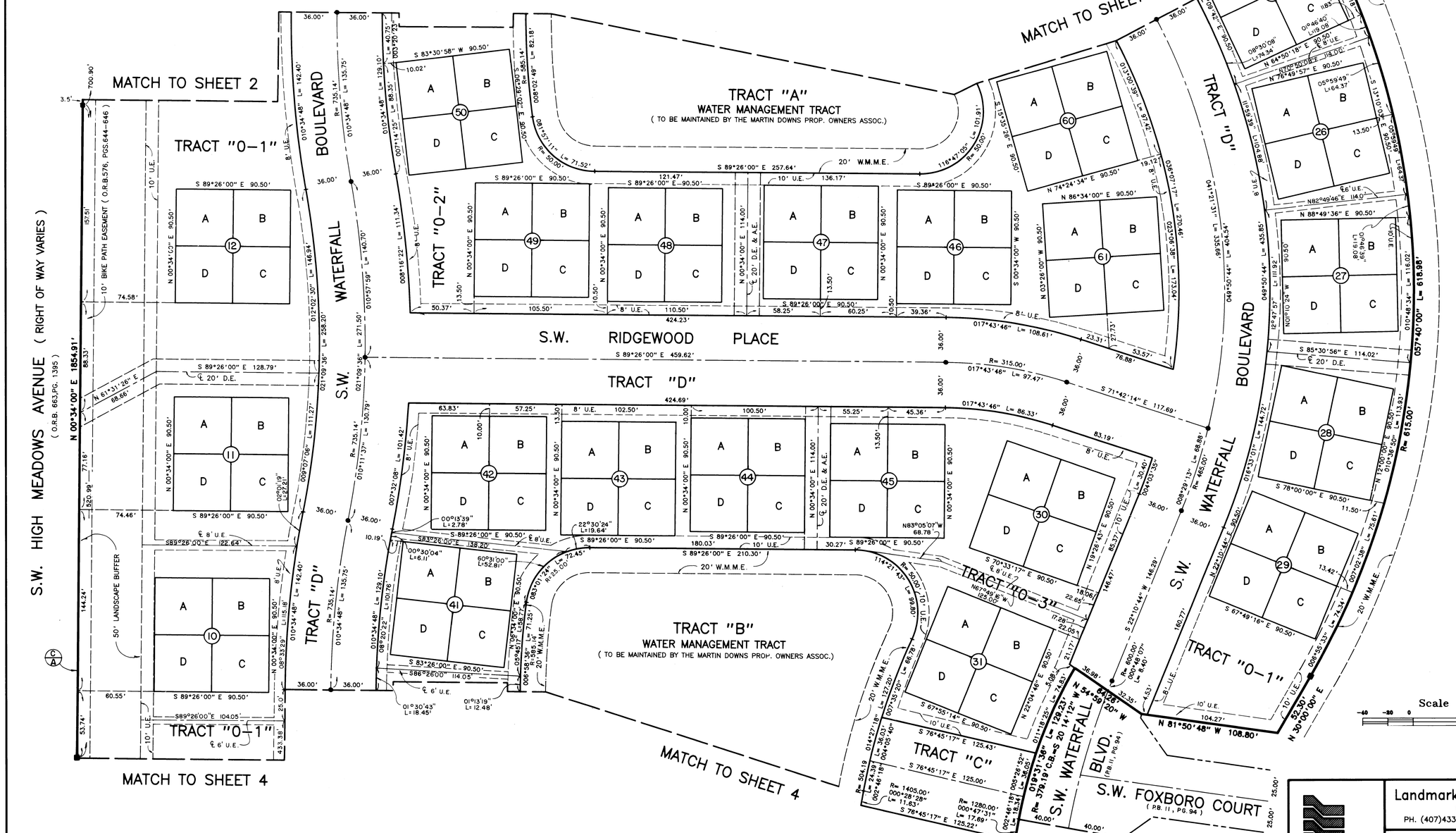

Landmark Surveying & Mapping Inc.
1850 FOREST HILL BOULEVARD
PH. (407)433-5405 SUITE 100 W.P.B. FLORIDA

PARCEL 62-A AT THE MEADOWS